










City of Rochester

Sector Area & Neighborhood Map

-  **Sector 1**
1 Charlotte
-  **Sector 2**
4 Maplewood
-  **Sector 3**
5 Edgerton
6 Lyell-Otis
14 Brown Square
15 J.O.S.A.N.A
16 P.O.D
17 U.N.I.T
21 Susan B. Anthony
-  **Sector 4**
22 B.E.S.T
24 Mayor's Heights
29 Plymouth - Exchange
30 Genesee - Jefferson
36 19th Ward
-  **Sector 5**
18 Central Business District
23 Corn Hill
-  **Sector 6**
27 South Wedge
32 Ellwanger-Barry
35 Highland
33 Swillburg
34 Strong
39 Genesee Valley Park
-  **Sector 7**
19 Atlantic-University
20 East Avenue
25 Pearl-Meigs-Monroe
31 Upper Monroe
26 Park Avenue
28 Cobbs Hill
-  **Sector 8**
13 Beechwood
12 Browncroft
7 Culver-Winton
8 Homestead Heights
3 Northland-Lyceum
40 Duran Eastman Park
-  **Sector 9**
2 14621
-  **Sector 10**
9 N. Marketview Heights
10 S. Marketview Heights
31 Upper Falls

